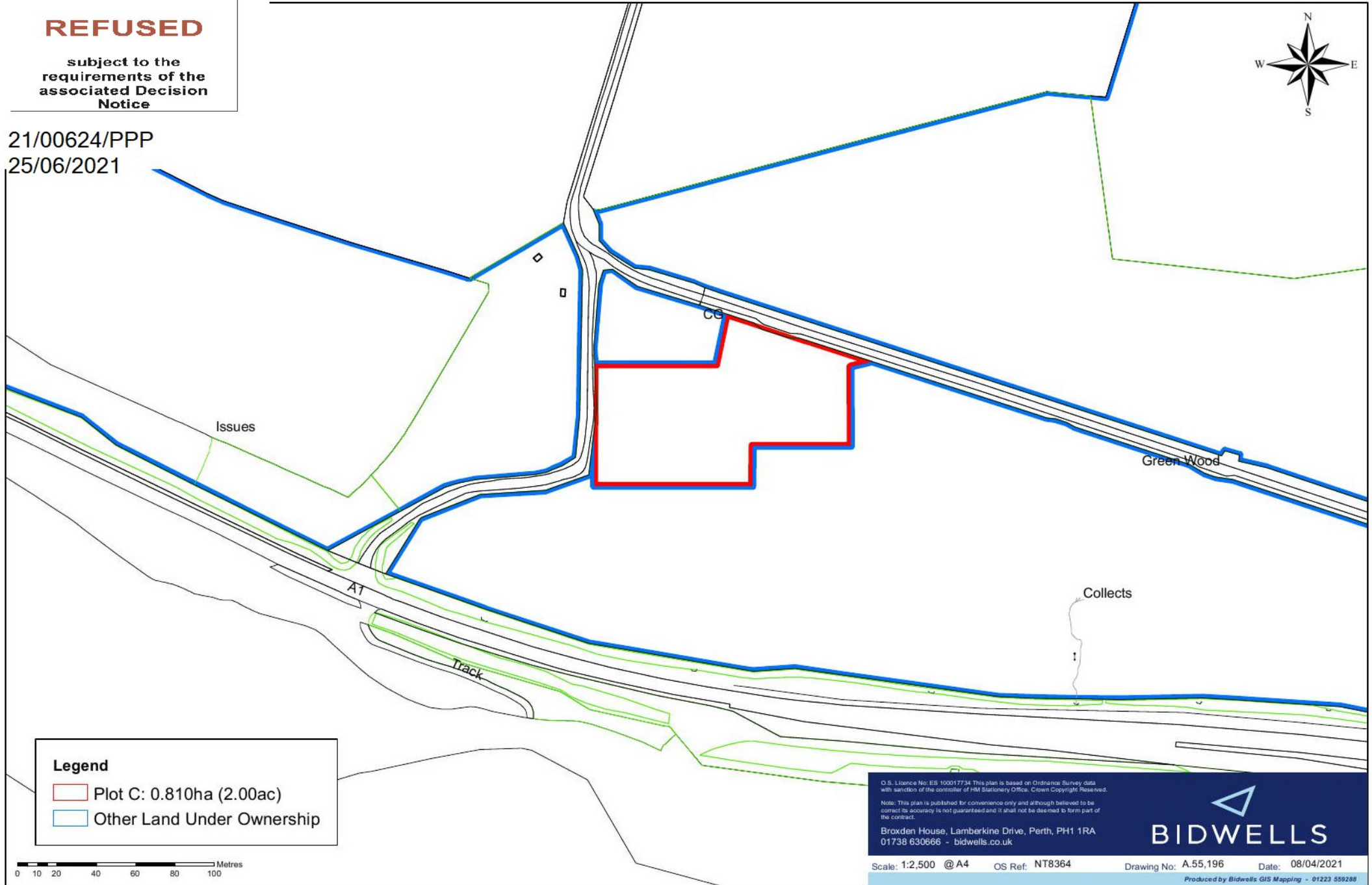


Land at Greenwood - Plot C

REFUSED

subject to the
requirements of the
associated Decision
Notice

21/00624/PPP
25/06/2021



Legend

- Plot C: 0.810ha (2.00ac)
- Other Land Under Ownership

OS Licence No: EB 10017734. This plan is based on Ordnance Survey data with sanction of the controller of HM Stationery Office. Crown Copyright Reserved.

Note: This plan is published for convenience only and although believed to be correct its accuracy is not guaranteed and it shall not be deemed to form part of the contract.

Broxden House, Lamberkine Drive, Perth, PH1 1RA
01738 630666 - bidwells.co.uk



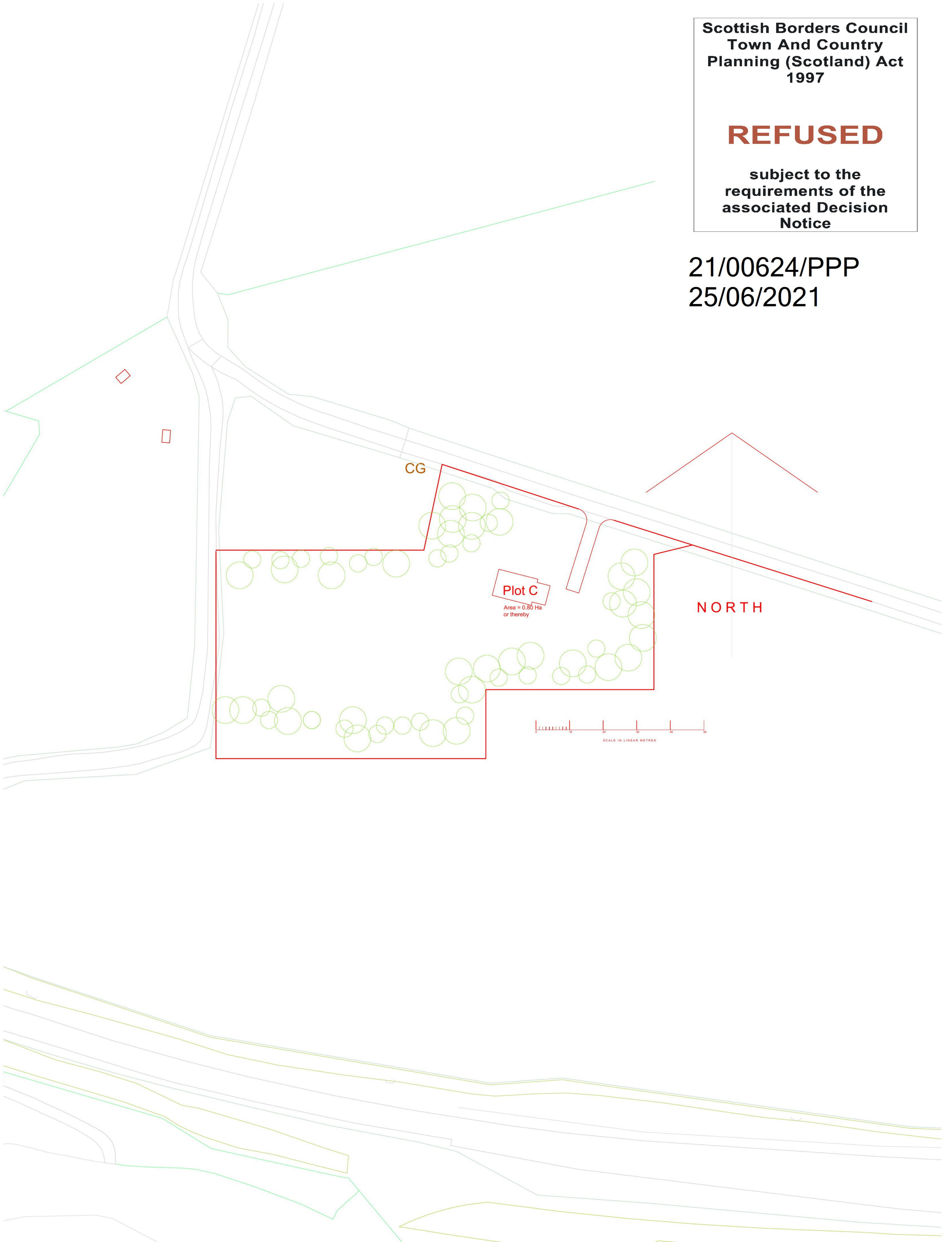
Scale: 1:2,500 @ A4 OS Ref: NT8364 Drawing No: A.55,196 Date: 08/04/2021

Produced by Bidwells GIS Mapping - 01223 559288

REFUSED

subject to the
requirements of the
associated Decision
Notice

21/00624/PPP
25/06/2021



client: AVER CHARTERED ACCOUNTANTS
project: PLOT C GREENWOOD

dwg title: SITE PLAN

discipline	ARCHITECTURE	drawn	MMG	chk'd	--	date:	15/04/212	scale @ A1	1:500
project no.	--	dwg no.	003	rev.		status			

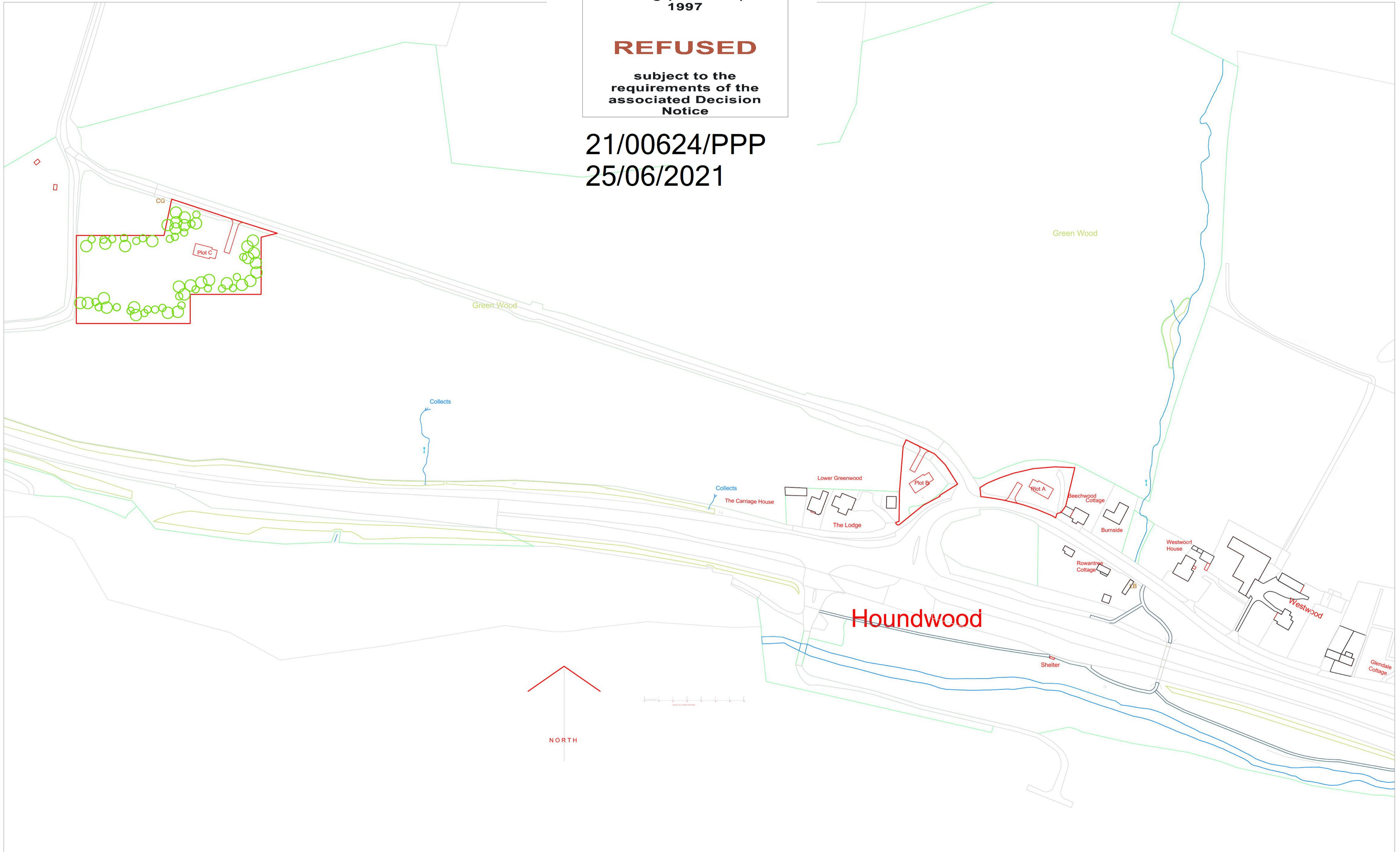


Trumpington Road
Cambridge CB2 9LD
t: 01223 841841
f: 01223 845150
bidwells.co.uk

REFUSED

subject to the
requirements of the
associated Decision
Notice

21/00624/PPP
25/06/2021



client:	AVER CHARTERED ACCOUNTANTS								
project:	PLOT A,B AND C LOCALITY HOUNDWOOD								
dwg title:	SITE PLAN								
discipline:	ARCHITECTURE	drawn:	MMG	chk'd:	--	date:	15/04/212	scale @ A1:	1:1250
project no.:	--	dwg no.:	004	rev.:		status:			



Trumpington Road
Cambridge CB2 9LD
t: 01223 841841
f: 01223 845150
bidwells.co.uk